

KENSINGTON METROPARK

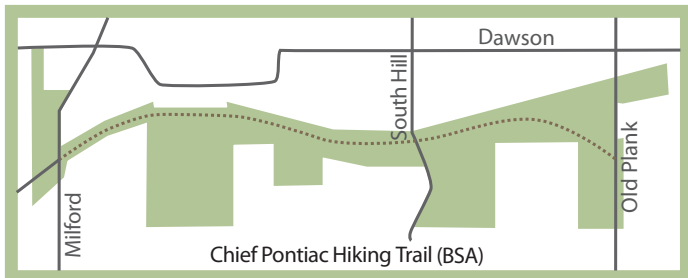
2240 West Buno Road, Milford, MI 48380

248-685-1561 or 1-800-477-3178

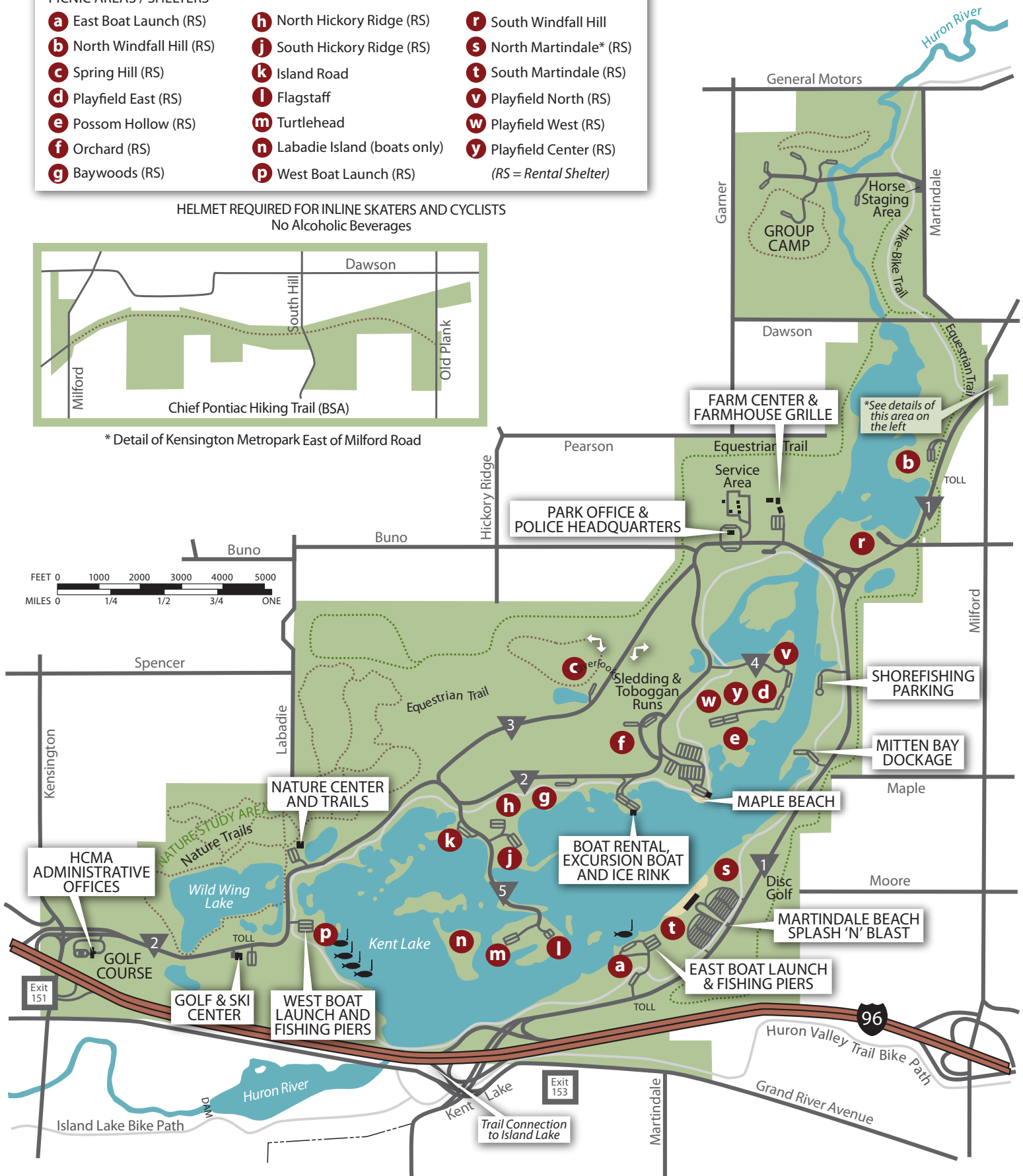
PICNIC AREAS / SHELTERS

- | | | |
|-----------------------------------|--------------------------------------|---------------------------------|
| a East Boat Launch (RS) | h North Hickory Ridge (RS) | r South Windfall Hill |
| b North Windfall Hill (RS) | j South Hickory Ridge (RS) | s North Martindale* (RS) |
| c Spring Hill (RS) | k Island Road | t South Martindale (RS) |
| d Playfield East (RS) | l Flagstaff | v Playfield North (RS) |
| e Possum Hollow (RS) | m Turtlehead | w Playfield West (RS) |
| f Orchard (RS) | n Labadie Island (boats only) | y Playfield Center (RS) |
| g Baywoods (RS) | p West Boat Launch (RS) | (RS = Rental Shelter) |

HELMET REQUIRED FOR INLINE SKATERS AND CYCLISTS
No Alcoholic Beverages



* Detail of Kensington Metropark East of Milford Road



KENSINGTON METROPARK NATURE CENTER

2240 WEST BUNO ROAD, MILFORD, MI 48380

248-685-0603



NATURE TRAILS

PINE LOOP – ½ MILE

A short spur that leads to the site of the Danz Memorial Plaque.

CHICKADEE LOOP – 1 MILE

This trail through the woods begins and ends at Deer Run Trail.

FOX TRAIL – ½ MILE

This trail takes you from Deer Run through rolling hills and meadows to Chickadee Loop.

TAMARACK TRAIL – ½ MILE

A short trail that leads you through the remnants of an ancient bog.

DEER RUN TRAIL – 1¼ TO 1¾ MILES

Field and forest habitats can be compared along this trail. The Deer Run Trail shortcut will take you across a remnant of an ancient bog.

ASPEN TRAIL – 1¼ MILES

Traces of human occupation are evident as this trail wanders through a variety of habitats. Excellent for bird observation.

WILDWING TRAIL – 2 MILES

Circling Wildwing Lake, this trail gives you opportunities for observing various aquatic habitats.

KENSINGTON METROPARK FARM CENTER

2240 WEST BUNO ROAD, MILFORD, MI 48380

248-684-8632



GROUP TOURS

The farm interpreters offer better opportunities to see, touch and learn more about the care and use of the animals. Appointments for group tours are available by calling the Kensington Metropark Nature Center at 248-685-0603.

HAYRIDES & SLEIGHRIDES

FAMILIES & INDIVIDUALS

Saturdays & Sundays noon – 4 pm

20 minute rides; no reservations required

GROUPS BY RESERVATION ONLY

Wednesdays & Thursdays 10 am – 4 pm

30 minute rides; group rates available

Fridays & Saturdays 6 pm – 10 pm






1 hour rides; group rates & bonfires available

KENSINGTON METROPARK winter activities

MAP KEY

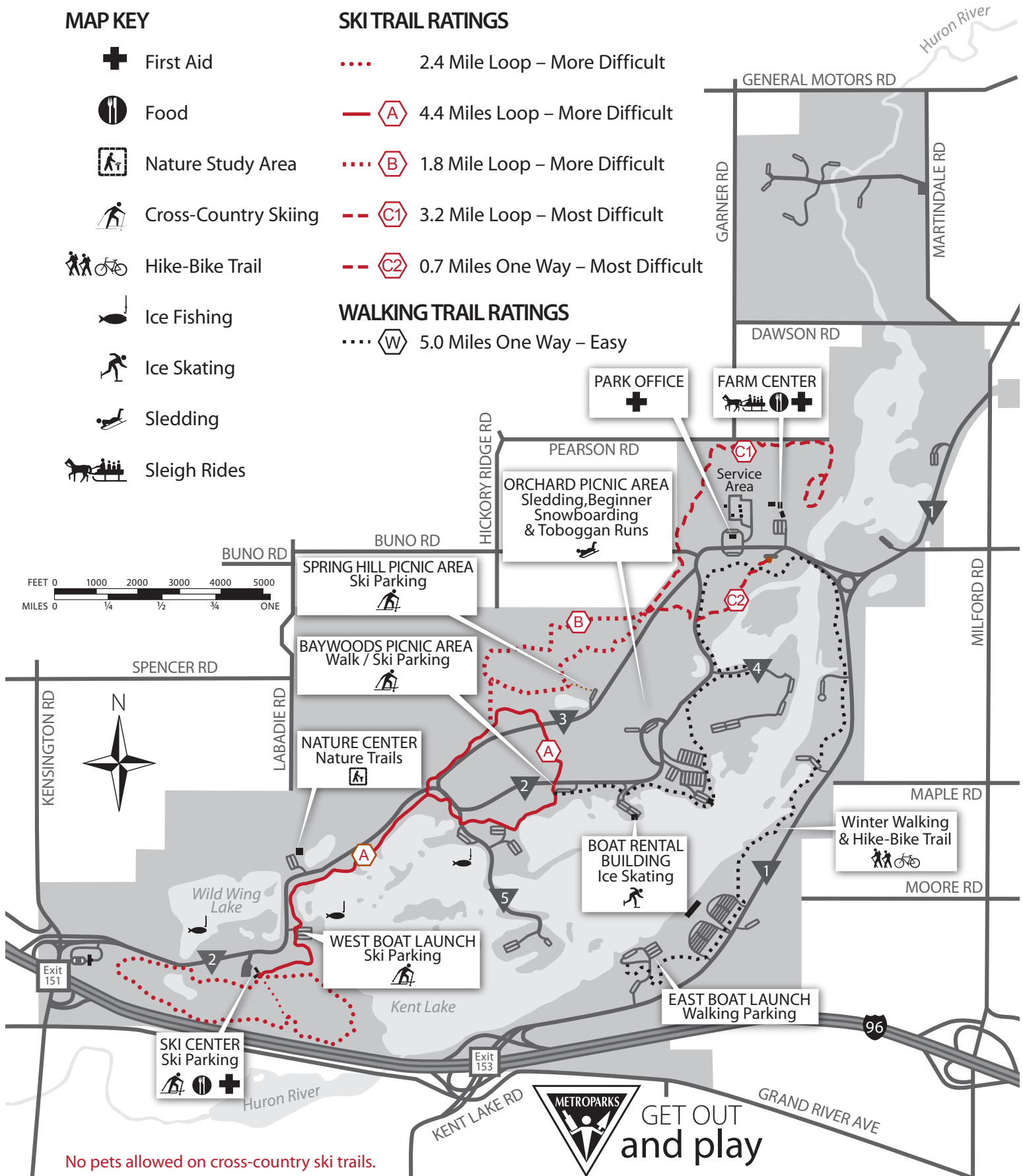
-  First Aid
-  Food
-  Nature Study Area
-  Cross-Country Skiing
-  Hike-Bike Trail
-  Ice Fishing
-  Ice Skating
-  Sledding
-  Sleigh Rides

SKI TRAIL RATINGS

-  2.4 Mile Loop – More Difficult
-  4.4 Miles Loop – More Difficult
-  1.8 Mile Loop – More Difficult
-  3.2 Mile Loop – Most Difficult
-  0.7 Miles One Way – Most Difficult

WALKING TRAIL RATINGS

-  5.0 Miles One Way – Easy

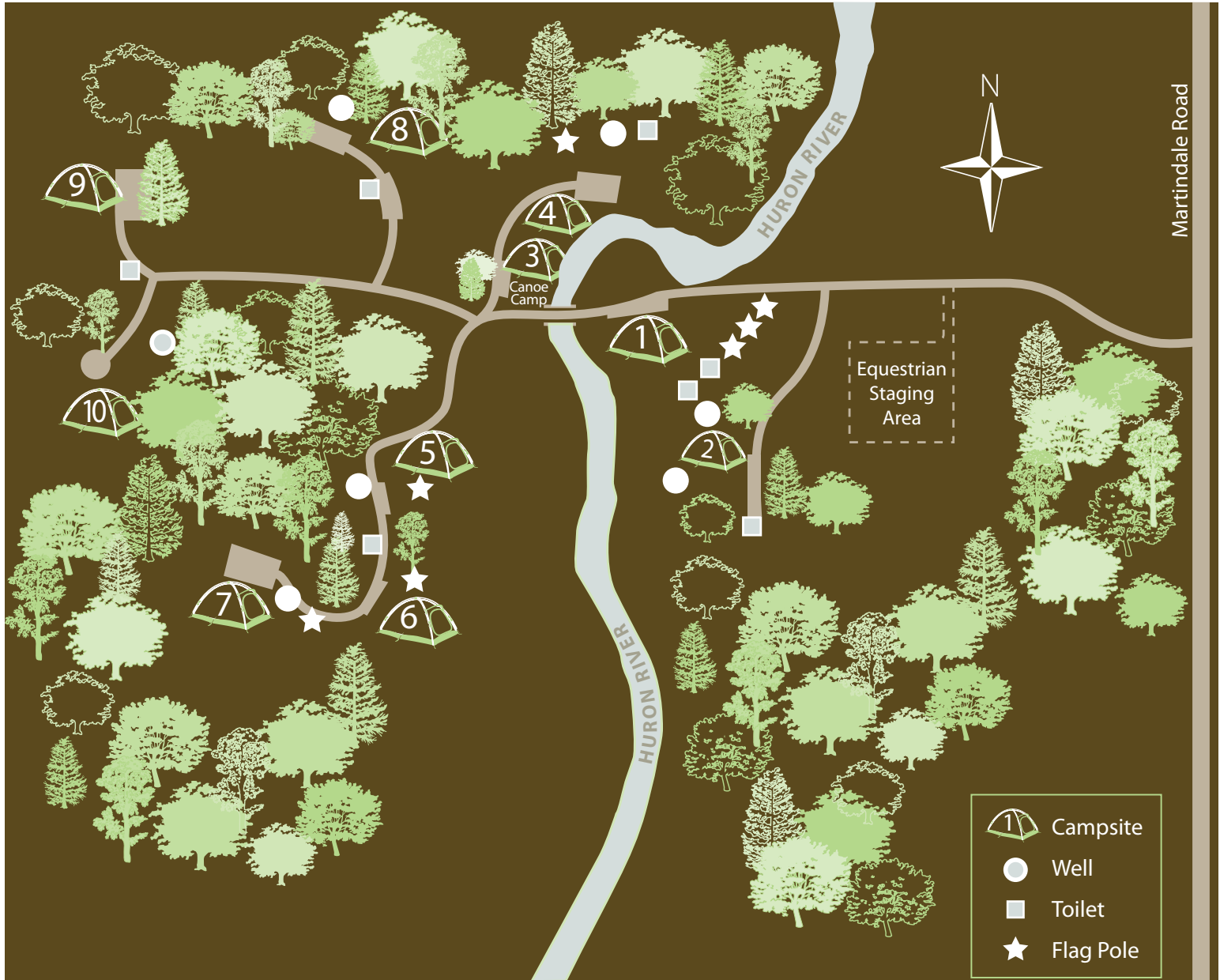


No pets allowed on cross-country ski trails.

GET OUT
and play

Kensington Metropark Group Camp

2240 West Buno Road, Milford, MI 48380
248-685-1561 or 1-800-477-3178



KENT LAKE water depth map

Depth Data from Michigan Department of Natural Resources

NOTE: Lake depths may vary during the summer season based on weather conditions.



Shore Fishing Pier

NF Fishing Prohibited



Indicates former Huron River stream channel

• Water depth shown in feet

• Contour interval: 5 feet



Park Route Number

